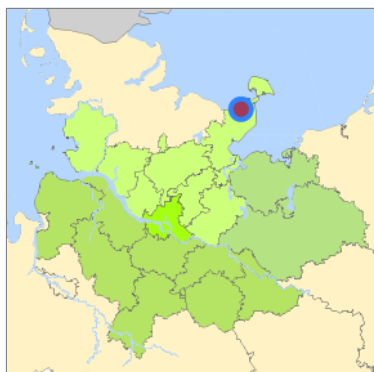
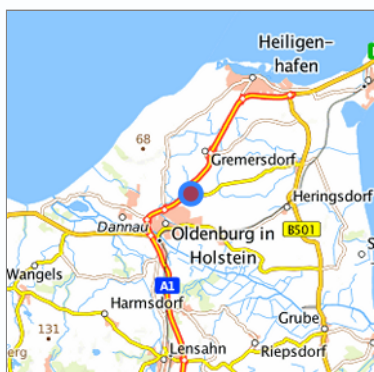


Gewerbegebiet Oldenburg-Gremersdorf; Unternehmenspark im HanseBelt (Gesamtfläche) at Gremersdorf, Kreis Ostholstein



Location in the Hamburg Metropolitan Region










Location in the requested region



Detailed view of the requested site

Legend

Availabilities

 Immediately	 short term (2 years)	 medium term (2-5 years)
 long-term (> 5 years)	 optional area (bindingly reserved)	 occupational pension plan
 not available		

Kurzbeschreibung

Gewerbegebiet

Gewerbegebiet Oldenburg-Gremersdorf; Unternehmenspark im HanseBelt

Gemeinde/Stadt

Gremersdorf

Parcel

property size (m ²)	105,702.09
space can be parcelled freely	No
availability	immediately available

type and extent of building and land use

specific type of structural use	GE
development situation	not accessible

transport accessibility

Motorway	A 1	0.4 km
Motorway	A 226	51.5 km
Motorway	A 21	59.8 km
Motorway	A 20	61.2 km
Motorway	A 210	62.9 km
Motorway	A 215	70.8 km
Motorway	A 7	77.8 km
main road	B 202	4.1 km
main road	B 501	7.7 km
main road	B 207	10.6 km
International airport	Flughafen Hamburg	108.5 km
regional airport	Flughafen Lübeck	64.7 km
regional airport	Schwerin-Parchim	149.1 km
commercial airfield	Neumünster	81.9 km
commercial airfield	Hartenholm	84.8 km
commercial airfield	Wismar	99.2 km
commercial airfield	Hungriger Wolf	113.2 km
commercial airfield	Uetersen/Heist	130.1 km
Port	Gewerbehafen Heiligenhafen	9.4 km
Port	Gewerbehafen Neustadt i.H.	26.9 km
Port	Fährhafen Puttgarden/Fehmarn	32.5 km
Port	Port of Lübeck	55.6 km
Port	Binnenhafen Mölln	86.7 km
rail freight traffic	Lehmannkai 1 (HL)	53.6 km
rail freight traffic	Lehmannkai 2 (HL)	54.7 km
rail freight traffic	Lehmannkai 3 (HL)	55.4 km
intermodal terminal	Baltic Rail gate (Lübeck, trimodal)	51.5 km
intermodal terminal	Cargo-Terminal Lehmann (Lübeck, trimodal)	54.8 km
intermodal terminal	Terminal Neumünster	79.9 km
rail passenger transport	Oldenburg(Holstein)	4.1 km
rail passenger transport	Lensahn	11.8 km
rail passenger transport	Großenbrode	16.0 km
rail passenger transport	Fehmarn-Burg	26.6 km
rail passenger transport	Neustadt(Holstein)	27.0 km
Public transport	Gremersdorf-Jahnshof Unterfmhrung A1	0.3 km
Public transport	Gremersdorf-Jahnshof E 47	0.3 km

Public transport	Gremersdorf-Friedrichsthal E 47	0.4 km
Public transport	Gremersdorf-Jahnshof Ort	0.7 km
availability of public transport	Not specified	

Contact

Dirk Bremken
Entwicklungsgesellschaft Ostholstein mbH EGOH
Leiter Gewerbegebiete
Röntgenstraße 1
23701 Eutin
[0049-4521-808-10](tel:0049-4521-808-10)
info@egoh.de
<http://www.egoh.de>