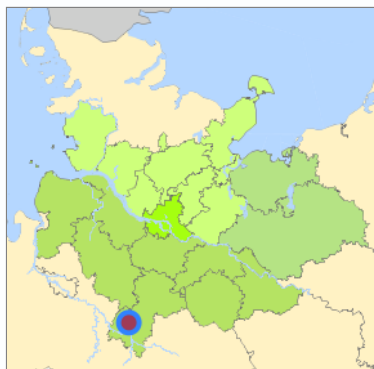


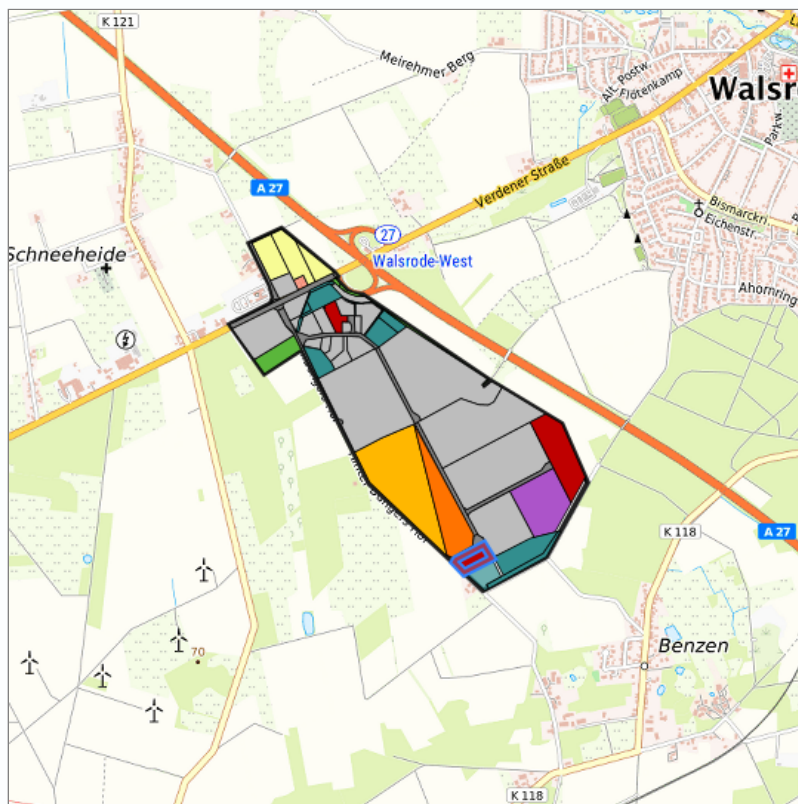
A27park Walsrode (0,9 ha) at Walsrode, Heidekreis



Location in the Hamburg Metropolitan Region










Location in the requested region



Detailed view of the requested site

Legend

Availabilities

 Immediately	 short term (2 years)	 medium term (2-5 years)
 long-term (> 5 years)	 optional area (bindingly reserved)	 occupational pension plan
 not available		

Brief description

Description of the parcel
Municipality/city

A27park Walsrode
Walsrode

Parcel

Property size (m ²)	10,682.27
Availability	immediately available
focus use	grassland
further use	unavailable

Legal planning situation

Commercial space secured by planning permission	Yes
Building area according to land use plan	commercial building area
Existing planning law	§30 BauGB (qualified development plan)

Type and extent of building and land use

Specific type of structural use	GE
Development situation	fully accessible
24-hour operation	Yes
possible site occupancy ratio	0.8
possible floor area figure	No information
possible number of full floors	No information
possible height of building structures	No information
cubic index	No information

Exclusions/restrictions of land use

restrictions to mobilization	None
------------------------------	------

Infrastruktur of site

broadband availability (at least 50 MBit/s)	Yes
quay edge	No
quay edge with sea-going vessel deep water	No
direct rail connection	No
electricity connection	Yes
gas connection	Yes
water connection	Yes
wastewater connection	Yes

Proprietary situation and marketing intention

proprietary situation	Public
-----------------------	--------

Detailed information about commercial zone

Gross surface area (ha)	110.832
Sector focus	wholesale , other services , logistics industry and storage , machinery and vehicle construction , crafts , information and communication economy
Type of location of commercial estate	location for emission-intensive industry , classic commercial estate

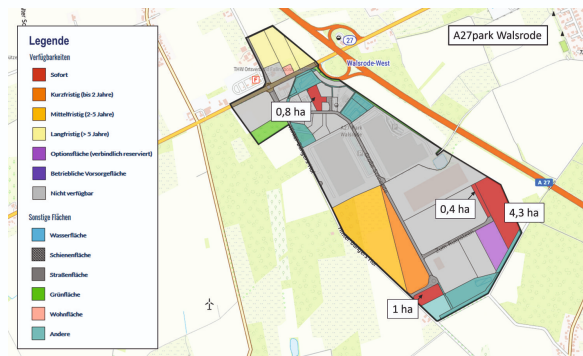
Transport accessibility

Motorway	A 27	1.4 km
Motorway	A 7	12.1 km
Main road	B 209	0.7 km
International airport	Flughafen Hannover	51.4 km
International airport	Flughafen Bremen	61.3 km
International airport	Flughafen Hamburg	105.8 km
Commercial airfield	Hodenhagen	13.9 km
Port	Seehafen FHH	89.1 km
Intermodal terminal	Soltau Logistics-Center	34.0 km
Rail passenger transport	Walsrode	4.7 km
Rail passenger transport	Bad Fallingborstel	11.9 km
Rail passenger transport	Visselhövede	18.3 km
Rail passenger transport	Dorfmark	18.4 km
Public transport	Schneeheide Abzw. A27 Park	0.7 km
Public transport	Schneeheide THW	0.8 km
Availability of public transport	Available	

Links to the commercial zone

[deltaland business development](#)

Photographs of the commercial zone



Information about Walsrode

Inhabitants of the municipality	30,767
Trade tax rate	410
Property tax B	375

Contact

Michael Krohn
Wirtschaftsförderungsgesellschaft Deltaland mbH
Geschäftsführer
Walsroder Straße 9
29683 Bad Fallingbommel
[05162 9852031](tel:051629852031)
krohn@deltaland.de
<https://www.deltaland.de/>

Andre Reutzel
Stadt Walsrode
Erster Stadtrat der Stadt Walsrode
Walsrode
[05161 977-115](tel:05161977115)
andre.reutzel@walsrode.de
<https://www.stadt-walsrode.de/>