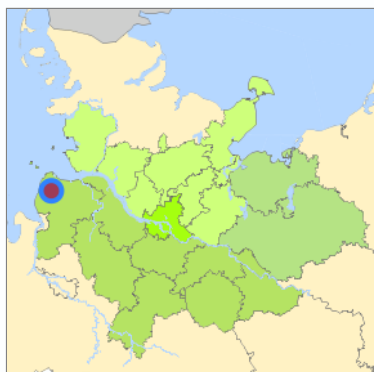
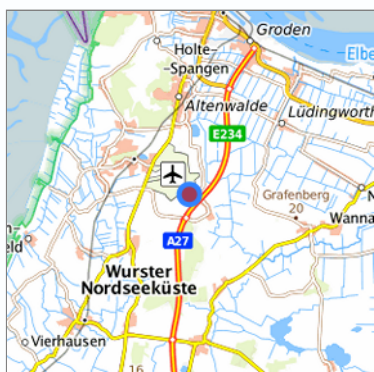


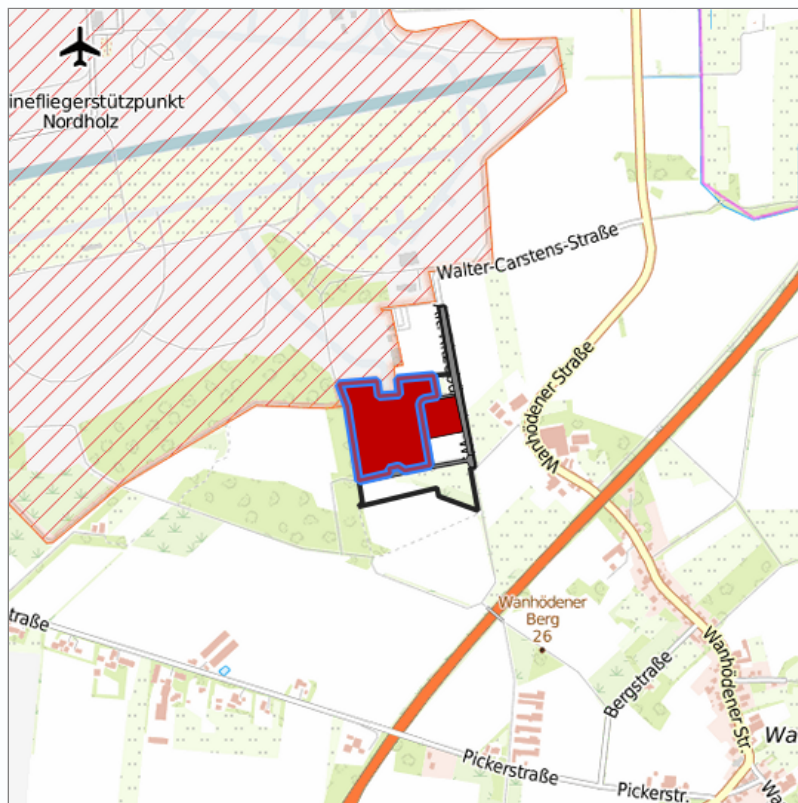
## Industriegebiet am Seeflughafen Nordholz/Cuxhaven (003) at Wurster Nordseeküste, Landkreis Cuxhaven



Location in the Hamburg Metropolitan Region










Location in the requested region



Detailed view of the requested site

### Legend

#### Availabilities

 Immediately	 short term (2 years)	 medium term (2-5 years)
 long-term (> 5 years)	 optional area (bindingly reserved)	 occupational pension plan
 not available		

### Kurzbeschreibung

Gewerbegebiet  
Gemeinde/Stadt

Industriegebiet am Seeflughafen Nordholz/Cuxhaven  
Wurster Nordseeküste

## Parcel

property size (m <sup>2</sup> )	77,950
space can be parcelled freely	Yes
availability	immediately available

## type and extent of building and land use

specific type of structural use	GI
development situation	fully accessible

## transport accessibility

Motorway	A 27	5.2 km
Motorway	A 26	71.1 km
Motorway	A 23	71.2 km
Motorway	A 270	72.6 km
Motorway	A 281	76.7 km
Motorway	A 1	87.5 km
main road	B 73	9.6 km
International airport	Flughafen Bremen	89.4 km
International airport	Flughafen Hamburg	115.0 km
regional airport	Cuxhaven	0.2 km
commercial airfield	St. Michaelisdonn	56.6 km
commercial airfield	Hungriger Wolf	82.3 km
commercial airfield	Heide-Büsum	84.1 km
commercial airfield	Uetersen/Heist	97.5 km
commercial airfield	Rotenburg (Wümme)	99.9 km
Port	Seehafen Stadt Cuxhaven	14.9 km
Port	Seehafen Brunsbüttel	50.4 km
Port	Seehafen Glückstadt	64.1 km
Port	Seehafen Stade-Bützfleth	70.0 km
Port	Binnenhafen Itzehoe	73.9 km
intermodal terminal	Terminal Cuxhaven (trimodal)	15.7 km
intermodal terminal	Terminal Brunsbüttel (trimodal)	49.1 km
intermodal terminal	Industriebahnhof Stade-Brunshausen	71.7 km
rail passenger transport	Nordholz	10.0 km
rail passenger transport	Cuxhaven	14.1 km
rail passenger transport	Dorum	16.0 km
rail passenger transport	Ottendorf	20.5 km
rail passenger transport	Wremen	22.3 km
Vorhandensein	sidewalk , cycle route	
Rad-/Fußweg		
availability of public	Limited available	
transport		
heavy goods vehicle traffic	Yes	
suitability		

## Contact

Norma Warncke  
Gemeinde Wurster Nordseeküste  
Fachbereichsleitung Bauamt  
Feuerweg 9  
27639 Wurster Nordseeküste  
[04742 87-400](tel:0474287400)  
[n.warncke@gwnk.de](mailto:n.warncke@gwnk.de)  
<http://www.wurster-nordseekueste.de>

Christoph Nagelfeld  
Gemeinde Wurster Nordseeküste  
Fachbereichsleitung Finanzen  
Westerbüttel 13  
27639 Wurster Nordseeküste  
[04742 87-200](tel:0474287200)  
[c.nagelfeld@gwnk.de](mailto:c.nagelfeld@gwnk.de)  
<http://www.wurster-nordseekueste.de>