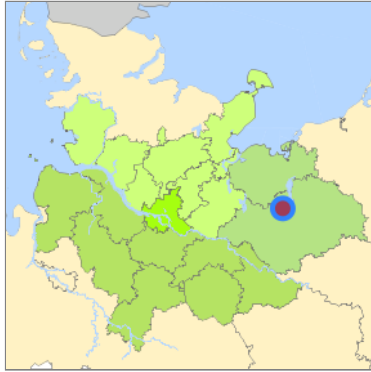
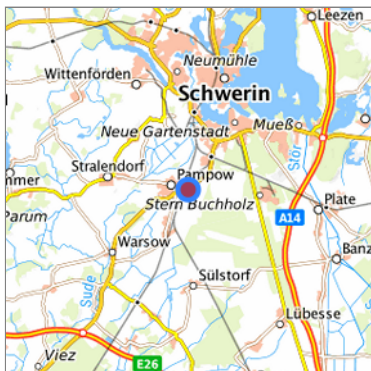


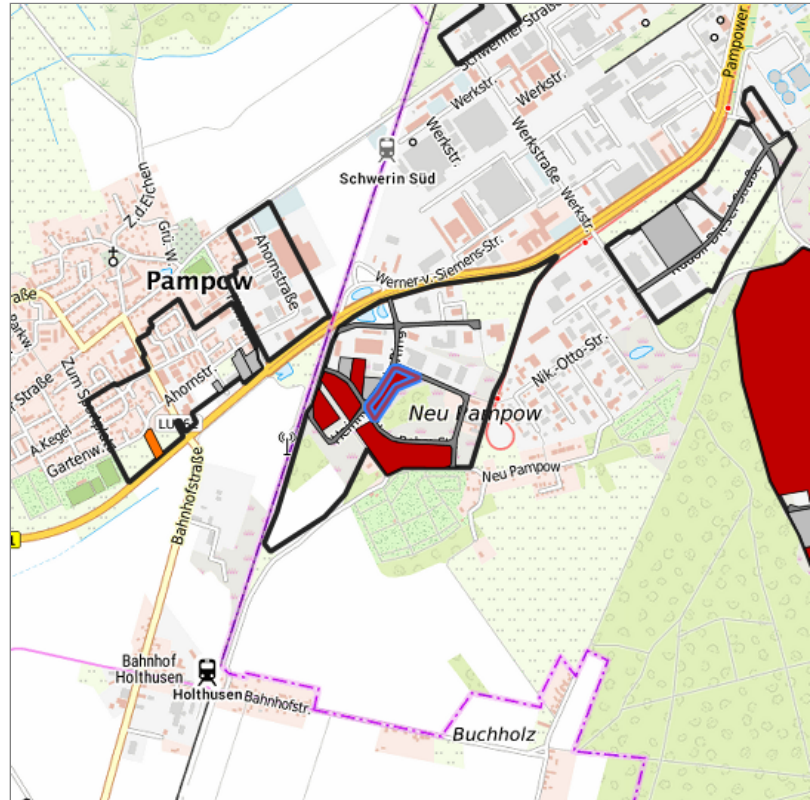
Gewerbegebiet Am Fährweg (Schwerin Süd Baufeld III) (Innenfläche am Heinrich-Hertz-Ring (1,2 ha)) at Schwerin, Landeshauptstadt Schwerin



Location in the Hamburg Metropolitan Region










Location in the requested region



Detailed view of the requested site

Legend

Availabilities

 Immediately	 short term (2 years)	 medium term (2-5 years)
 long-term (> 5 years)	 optional area (bindingly reserved)	 occupational pension plan
 not available		

Kurzbeschreibung

Gewerbegebiet
Gemeinde/Stadt

Gewerbegebiet Am Fährweg (Schwerin Süd Baufeld III)
Schwerin

Parcel

property size (m ²)	12,613.19
space can be parcelled freely	Yes
availability	immediately available

type and extent of building and land use

specific type of structural use	Gle
development situation	fully accessible

transport accessibility

Motorway	A 14	10.0 km
Motorway	A 24	15.0 km
Motorway	A 20	35.0 km
main road	321	0.1 km
main road	106	3.5 km
main road	104	10.0 km
Vorhandensein	sidewalk	
Rad-/Fußweg		
availability of public transport	Available	
heavy goods vehicle traffic suitability	Yes	

Contact

Kathrin Hoffmann
Landeshauptstadt Schwerin
Beraterin
Am Packhof 2-6
19053 Schwerin
[+49 385 545-1652](tel:+493855451652)
khoffmann@schwerin.de
<http://www.schwerin.de>