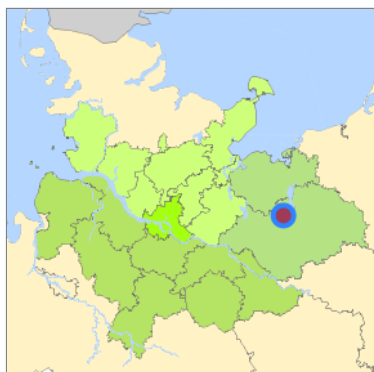
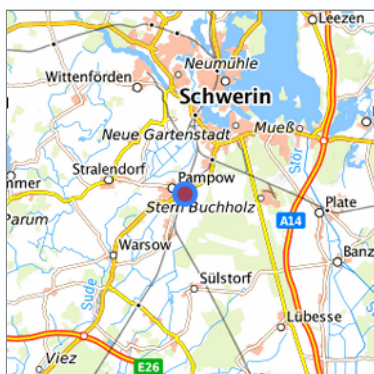


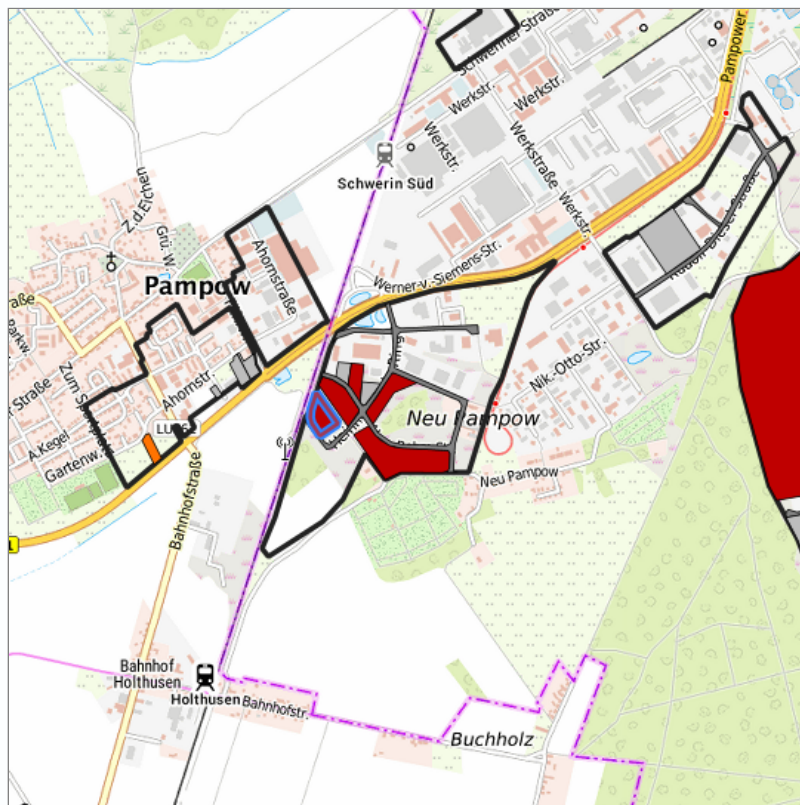
## Gewerbegebiet Am Fährweg (Schwerin Süd Baufeld III) (Nordwestliche Fläche (1 ha) ) at Schwerin, Landeshauptstadt Schwerin



Location in the Hamburg Metropolitan Region










Location in the requested region



Detailed view of the requested site

### Legend

#### Availabilities

 Immediately	 short term (2 years)	 medium term (2-5 years)
 long-term (> 5 years)	 optional area (bindingly reserved)	 occupational pension plan
 not available		

### Kurzbeschreibung

Gewerbegebiet  
Gemeinde/Stadt

Gewerbegebiet Am Fährweg (Schwerin Süd Baufeld III)  
Schwerin

## Parcel

property size (m <sup>2</sup> )	9,816.04
space can be parcelled freely	No
availability	immediately available

## type and extent of building and land use

specific type of structural use	GI
development situation	partially accessible

## transport accessibility

Motorway	A 14	10.0 km
Motorway	A 24	15.0 km
Motorway	A 20	35.0 km
main road	321	0.1 km
main road	106	3.5 km
main road	104	10.0 km
Vorhandensein	sidewalk	
Rad-/Fußweg		
availability of public transport	Available	
heavy goods vehicle traffic suitability	Yes	

## Contact

Kathrin Hoffmann  
Landeshauptstadt Schwerin  
Beraterin  
Am Packhof 2-6  
19053 Schwerin  
[+49 385 545-1652](tel:+493855451652)  
[khoffmann@schwerin.de](mailto:khoffmann@schwerin.de)  
<http://www.schwerin.de>