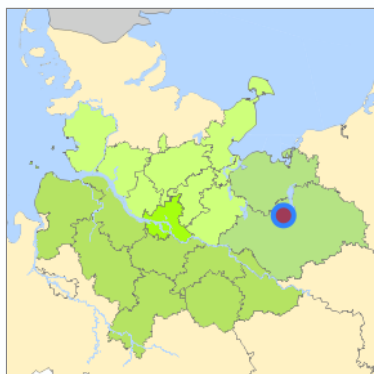
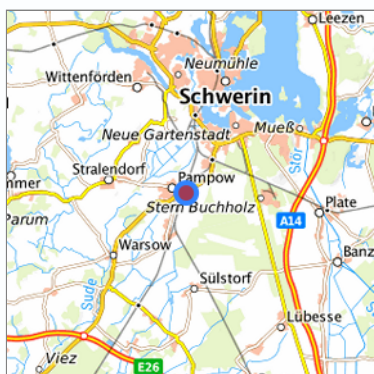


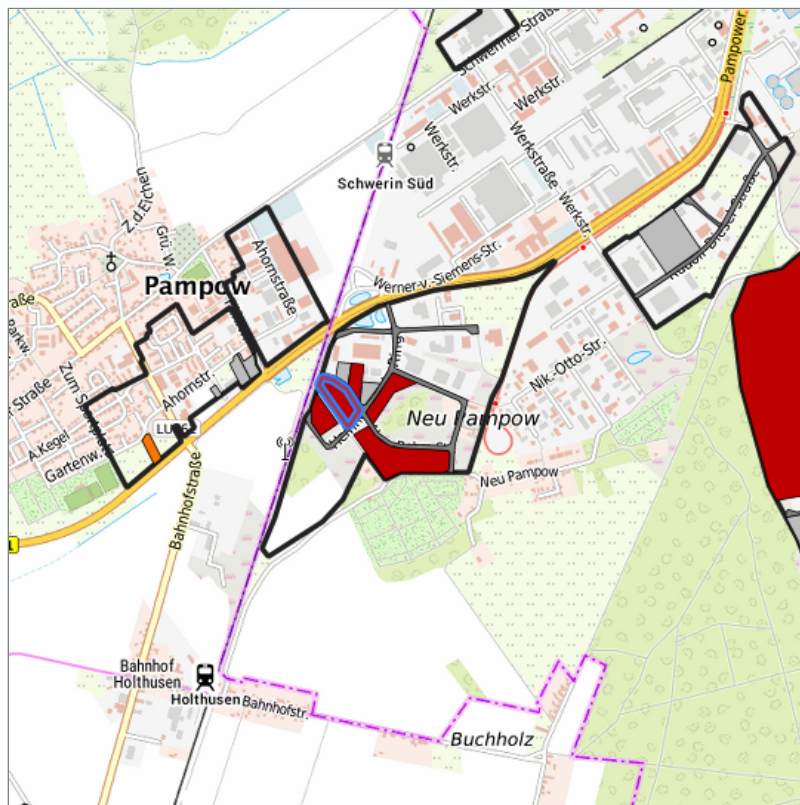
## Gewerbegebiet Am Fährweg (Schwerin Süd Baufeld III) (Nördliche Fläche (1,4 ha)) at Schwerin, Landeshauptstadt Schwerin



Location in the Hamburg Metropolitan Region










Location in the requested region



Detailed view of the requested site

### Legend

#### Availabilities

 Immediately	 short term (2 years)	 medium term (2-5 years)
 long-term (> 5 years)	 optional area (bindingly reserved)	 occupational pension plan
 not available		

### Kurzbeschreibung

Gewerbegebiet  
Gemeinde/Stadt

Gewerbegebiet Am Fährweg (Schwerin Süd Baufeld III)  
Schwerin

## Parcel

property size (m <sup>2</sup> )	14,893.42
space can be parcelled freely	Yes
availability	immediately available

## type and extent of building and land use

specific type of structural use	GI
development situation	fully accessible

## transport accessibility

Motorway	A 14	10.0 km
Motorway	A 24	15.0 km
Motorway	A 20	35.0 km
main road	321	0.1 km
main road	106	3.5 km
main road	104	10.0 km
Vorhandensein	sidewalk	
Rad-/Fußweg		
availability of public transport	Available	
heavy goods vehicle traffic suitability	Yes	

## Contact

Kathrin Hoffmann  
Landeshauptstadt Schwerin  
Beraterin  
Am Packhof 2-6  
19053 Schwerin  
[+49 385 545-1652](tel:+493855451652)  
[khoffmann@schwerin.de](mailto:khoffmann@schwerin.de)  
<http://www.schwerin.de>